

Recording # 936214

ORDINANCE NO. 83-24

AN ORDINANCE ACQUIESCING IN AMENDMENT OF PLAT TO REFLECT RELOCATION OF EASEMENT

WHEREAS, there heretofore was approved by the Village of Chatham the Plat of Quail Meadows 5th Addition, and the Plat Diagram therefor; and

WHEREAS, said Plat Diagram depicted easements for public utilities and lot lines in respect of Lots 156 and 158; and

WHEREAS, the owners of said Lots 156 and 158 have agreed to relocate said easement, all as shown on the Plat of Survey of Lots 156 and 158 prepared by Ronald E. Moss, Registered Land Surveyor, dated August 19, 1983; and


WHEREAS, it has been represented to the Village by the owners of said Lots 156 and 158 that such relocation of the common lot line between Lots 156 and 158 and such public easements will not affect any public or private utilities now in place;

NOW, THEREFORE, BE IT ORDAINED BY THE PRESIDENT AND BOARD OF TRUSTEES OF THE VILLAGE OF CHATHAM, SANGAMON COUNTY, ILLINOIS, AS FOLLOWS:


Section 1: The original Plat of Survey of Quail Meadow 5th Addition be and the same is hereby amended by relocation of the common lot line between Lots 156 and 158 of such Subdivision and public utilities in respect of such Lots, all as shown on the Plat of Survey attached hereto.

Section 2: This Ordinance shall be effective upon passage, approval and publication as provided by law.

PASSED Sept. 13, 1983
APPROVED Sept 13, 1983
PUBLISHED _____, 1983

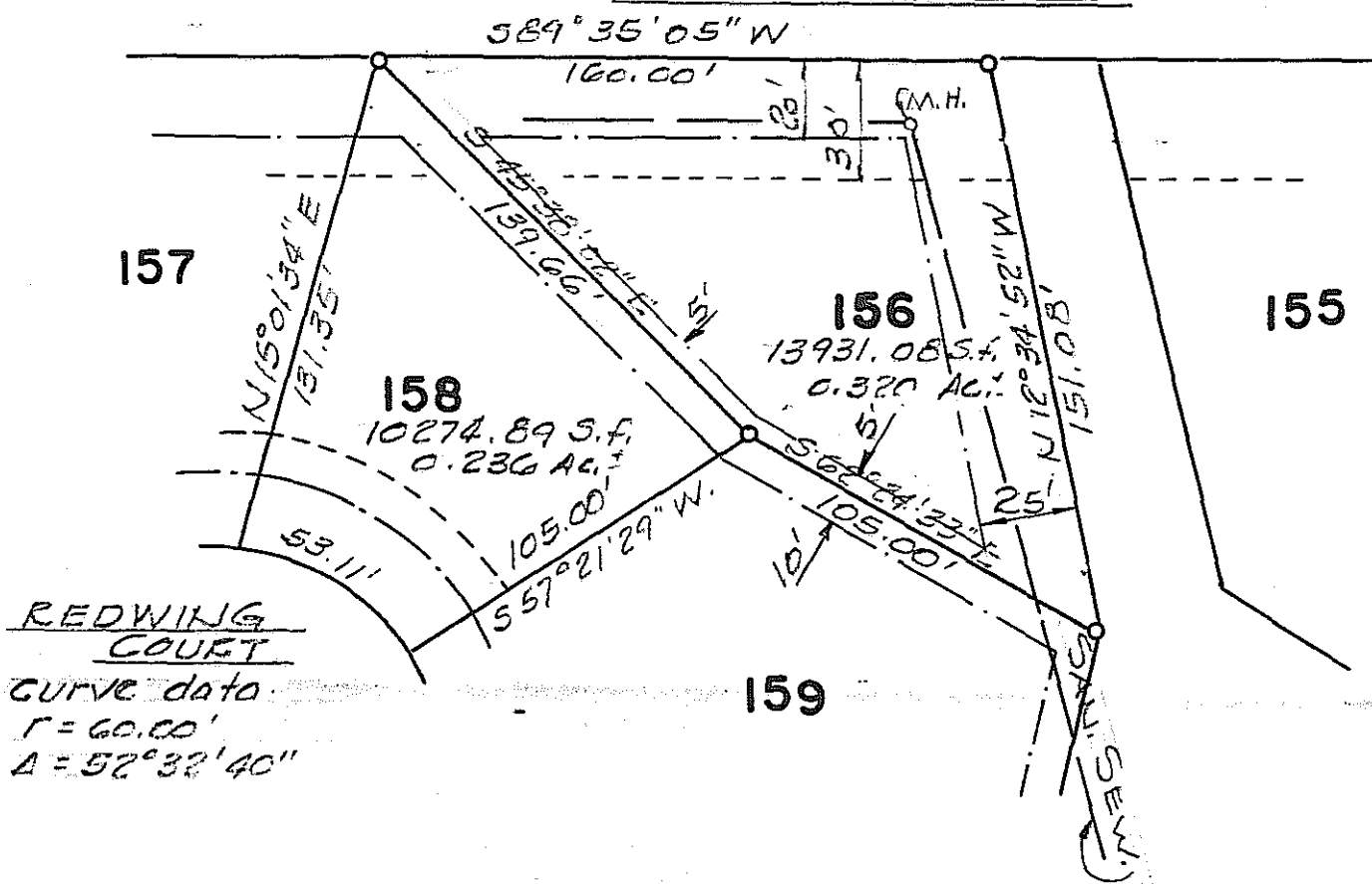


President, Board of Trustees
Village of Chatham

ATTEST:


Village Clerk

TEAL DRIVE



REDWING COURT

CURVE DATA
 R = 60.00'
 Δ = 52°32'40"



North
 1" = 50'

PLAT OF SURVEY

LOTS 156 & 158, QUAIL MEADOWS
 5th ADD, T14N, R6W, 35E P.M.
 SANGAMEN CO, ILLINOIS



Ronald E. Moss

8/19/83

Ronald E. Moss, RLS IL. 2425

MOSS, JOHNSON, SANDOVAL & ASSOC. LTD.				
Design:	Drawn:	Checked:	Field book: Page:	Sheet: of:
Date:	Revised:	Job no.:		